SECTION 8
Maps of DDD Districts as of August 2011

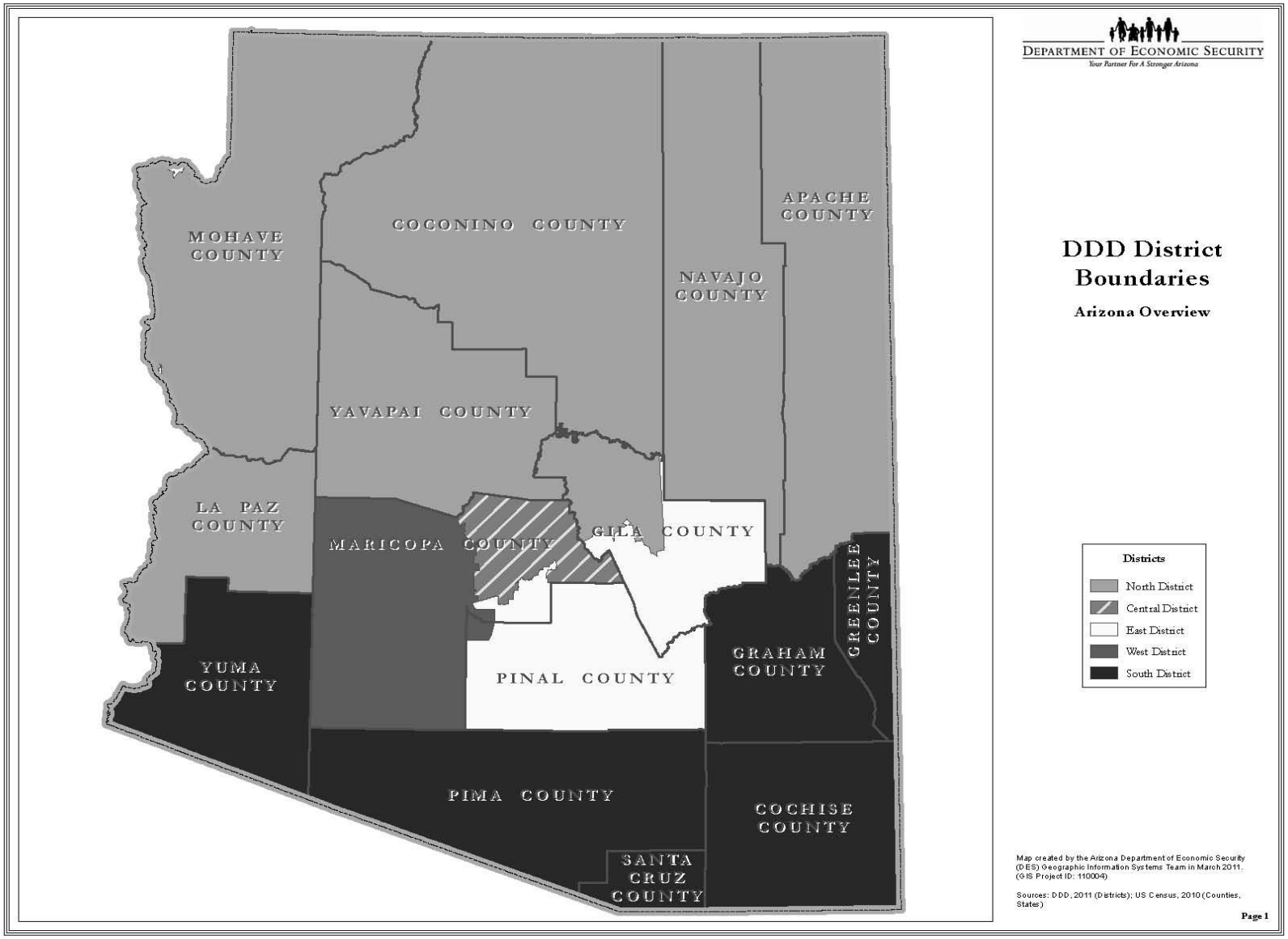

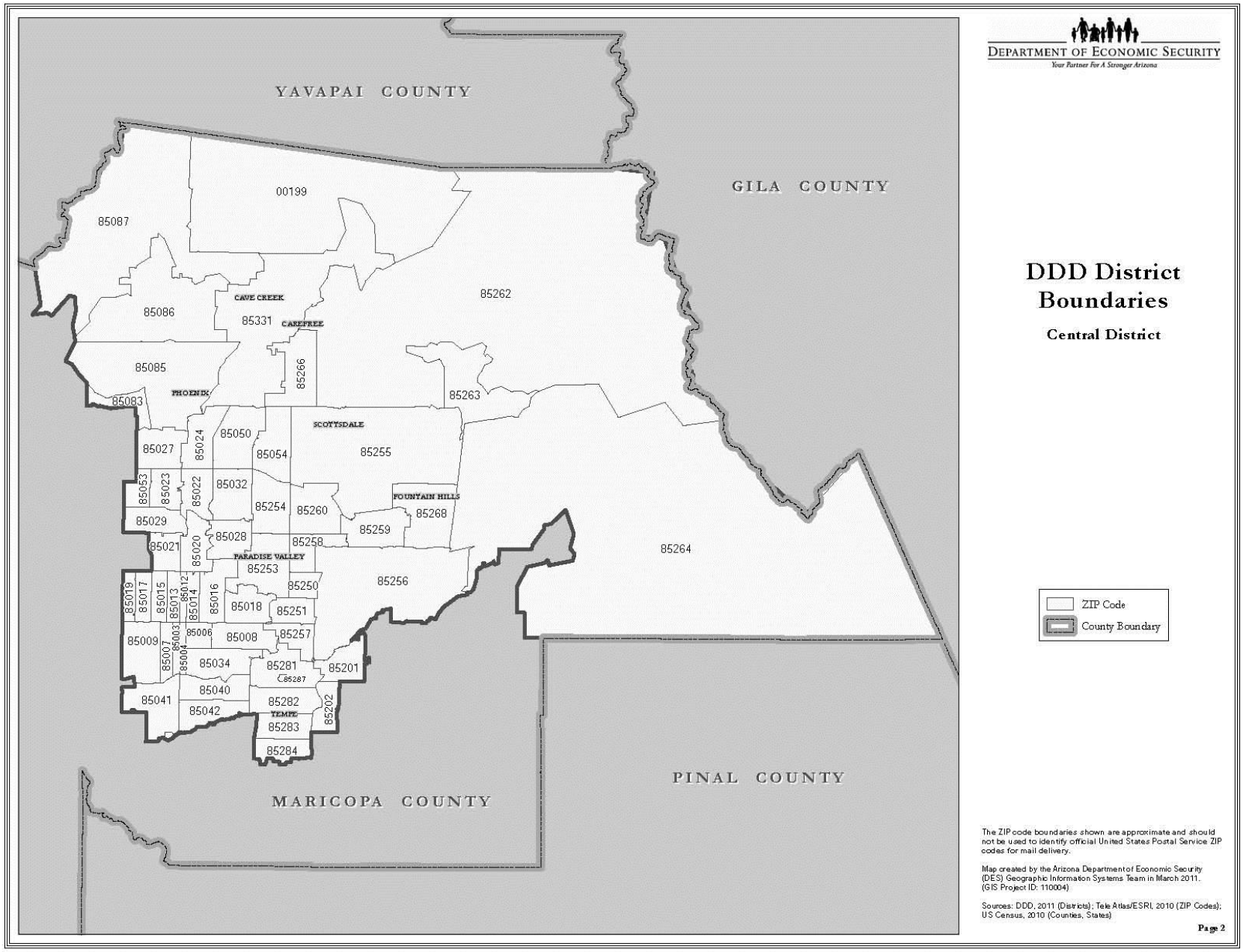
YAVAPAI COUNTY
GILA COUNTY
PINAL COUNTY
MARICOPA COUNTY
00199
85087
85086
85331
CAVE CREEK
CAREFREE
85262
85085
85266
PHOENIX
85083
85263
SCOTTSDALE
85050
85027
85024
85054
85255
85053
85023
85022
85032
85254
85260
FOUNTAIN HILLS
85268
85029
85259
85021
85020
85028
85258
85264
PARADISE VALLEY
85253
85250
85256
85019
85017
85015
85013
85012
85014
85016
85018
85251
85009
85007
85003
85004
85006
85008
85257
85034
85281
85201
85287
85040
85041
85042
85282
TEMPE
85283
85202
85284
DEPARTMENT OF ECONOMIC SECURITY
Your Partner For A Stronger Arizona
DDD District Boundaries
Central District
ZIP Code
County Boundary
The ZIP code boundaries shown are approximate and should not be used to identify official United States Postal Service ZIP codes for mail delivery.
Map created by the Arizona Department of Economic Security (DES) Geographic Information Systems Team in March 2011. (GIS Project ID: 110004)
Sources: DDD, 2011 (Districts); Tele Atlas/ESRI, 2010 (ZIP Codes); US Census, 2010 (Counties, States)
Page 2

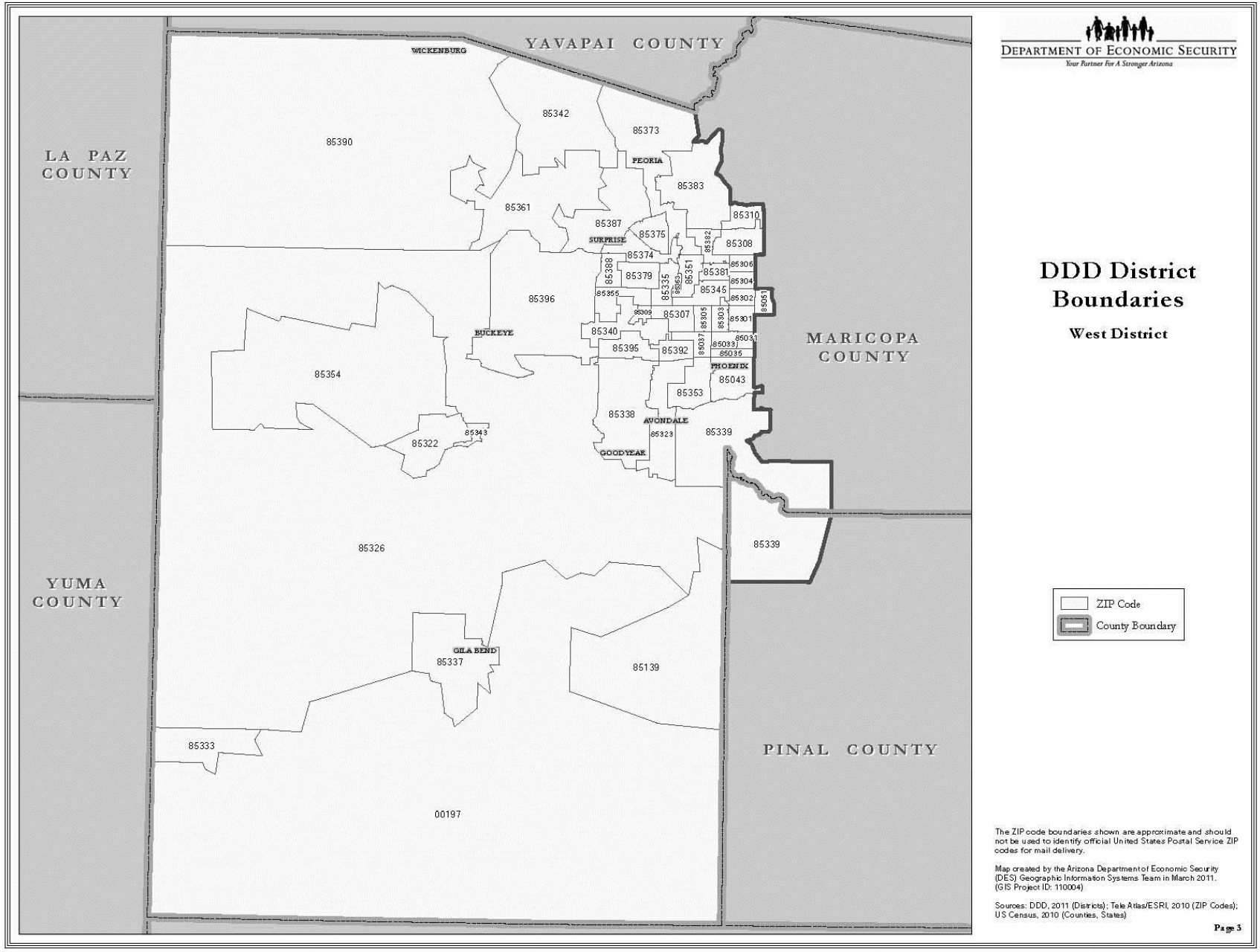

DEPARTMENT OF ECONOMIC SECURITY
Your Partner For A Stronger Arizona

DDD District Boundaries

West District

The ZIP code boundaries shown are approximate and should not be used to identify official United States Postal Service ZIP codes for mail delivery.

Map created by the Arizona Department of Economic Security (DES) Geographic Information Systems Team in March 2011. (GIS Project ID: 110004)

Sources: DDD, 2011 (Districts); Tele Atlas/ESRI, 2010 (ZIP Codes); US Census, 2010 (Counties, States)

Page 3

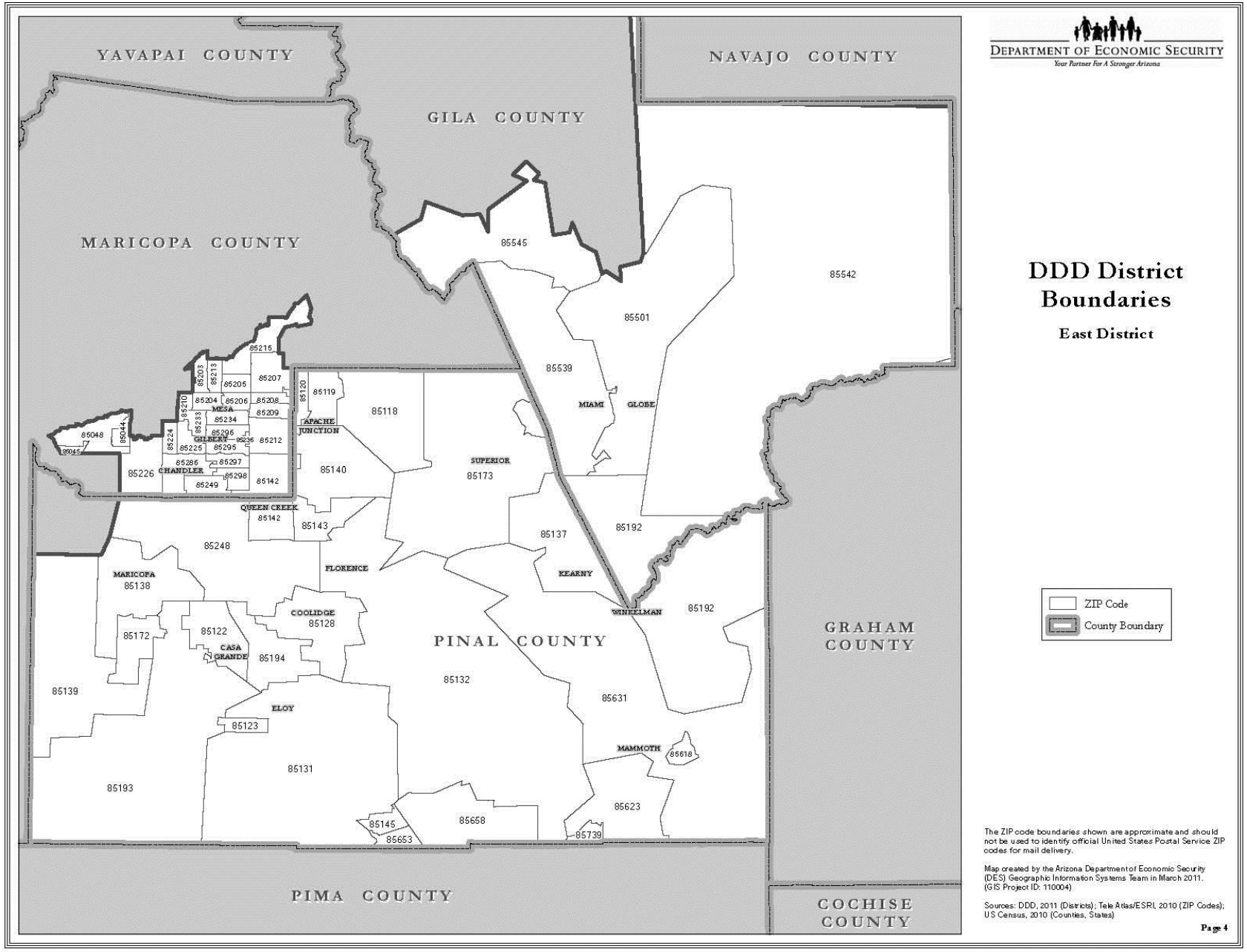
DEPARTMENT OF ECONOMIC SECURITY
Your Partner For A Stronger Arizona
DDD District Boundaries
East District
ZIP Code
County Boundary
YAVAPAI COUNTY
NAVAJO COUNTY
GILA COUNTY
MARICOPA COUNTY
PINAL COUNTY
GRAHAM COUNTY
PIMA COUNTY
COCHISE COUNTY
85545
85542
85501
85539
MIAMI
GLOBE
85118
SUPERIOR
85173
85140
85192
85137
KEARNY
WINKELMAN
85192
85631
MAMMOTH
85618
85623
85739
85658
85145
85653
85131
85193
85123
ELOY
85132
85194
CASA GRANDE
85122
85172
85139
COOLIDGE
85128
FLORENCE
85143
QUEEN CREEK
85142
85248
MARICOPA
85138
85226
CHANDLER
85286
85297
85298
85249
85142
85225
85295
85212
GILBERT
85296
85234
85209
MESA
85204
85206
85208
85207
85205
85215
85203
85213
85210
85233
85224
85120
85119
APACHE JUNCTION
85048
85044
85045
The ZIP code boundaries shown are approximate and should not be used to identify official United States Postal Service ZIP codes for mail delivery.
Map created by the Arizona Department of Economic Security (DES) Geographic Information Systems Team in March 2011. (GIS Project ID: 110004)
Sources: DDD, 2011 (Districts); Tele Atlas/ESRI, 2010 (ZIP Codes); US Census, 2010 (Counties, States)
Page 4

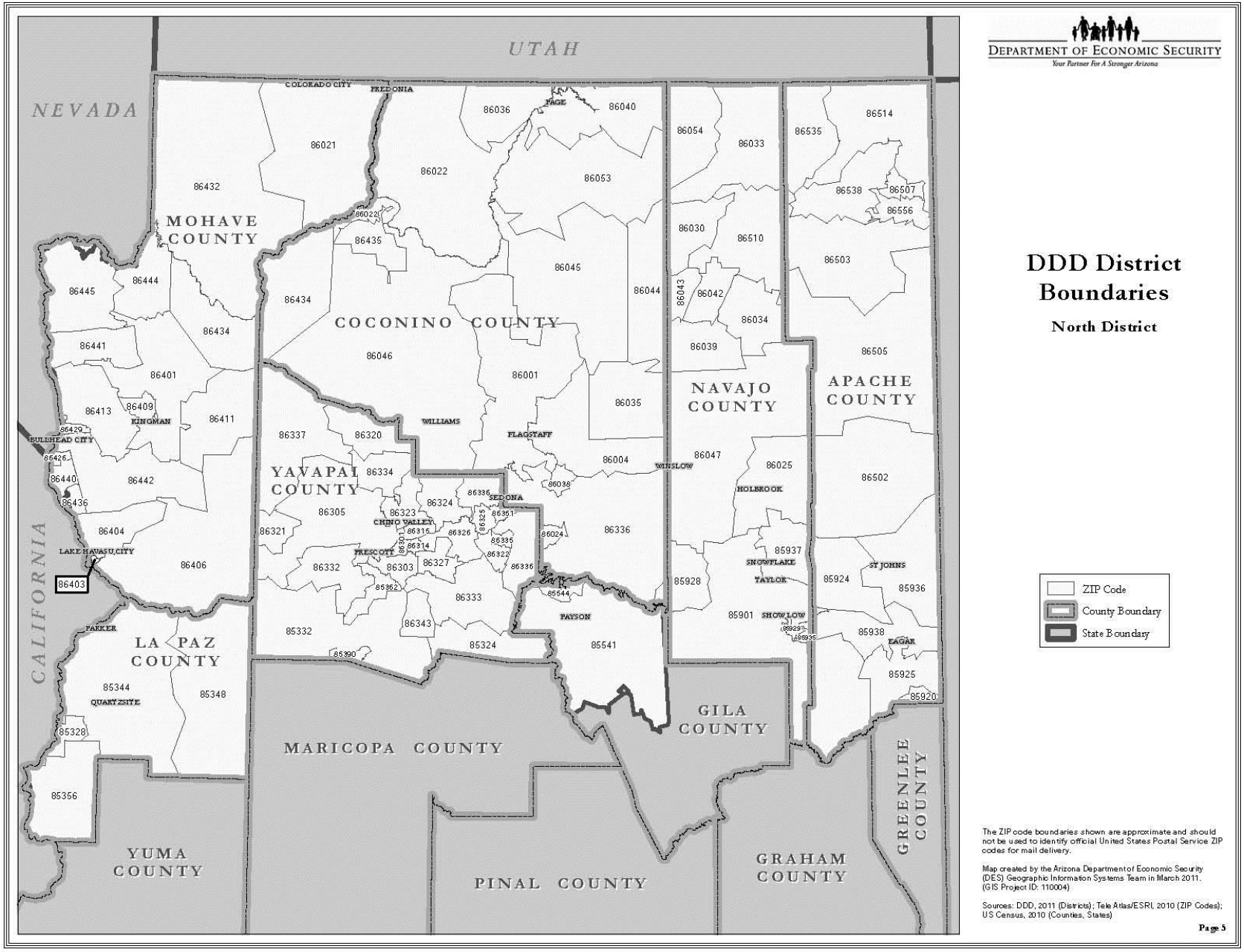

DEPARTMENT OF ECONOMIC SECURITY
Your Partner For A Stronger Arizona

DDD District Boundaries

North District

ZIP Code
County Boundary
State Boundary

The ZIP code boundaries shown are approximate and should not be used to identify official United States Postal Service ZIP codes for mail delivery.

Map created by the Arizona Department of Economic Security (DES) Geographic Information Systems Team in March 2011. (GIS Project ID: 110004)

Sources: DDD, 2011 (Districts); Tele Atlas/ESRI, 2010 (ZIP Codes); US Census, 2010 (Counties, States)

Page 5

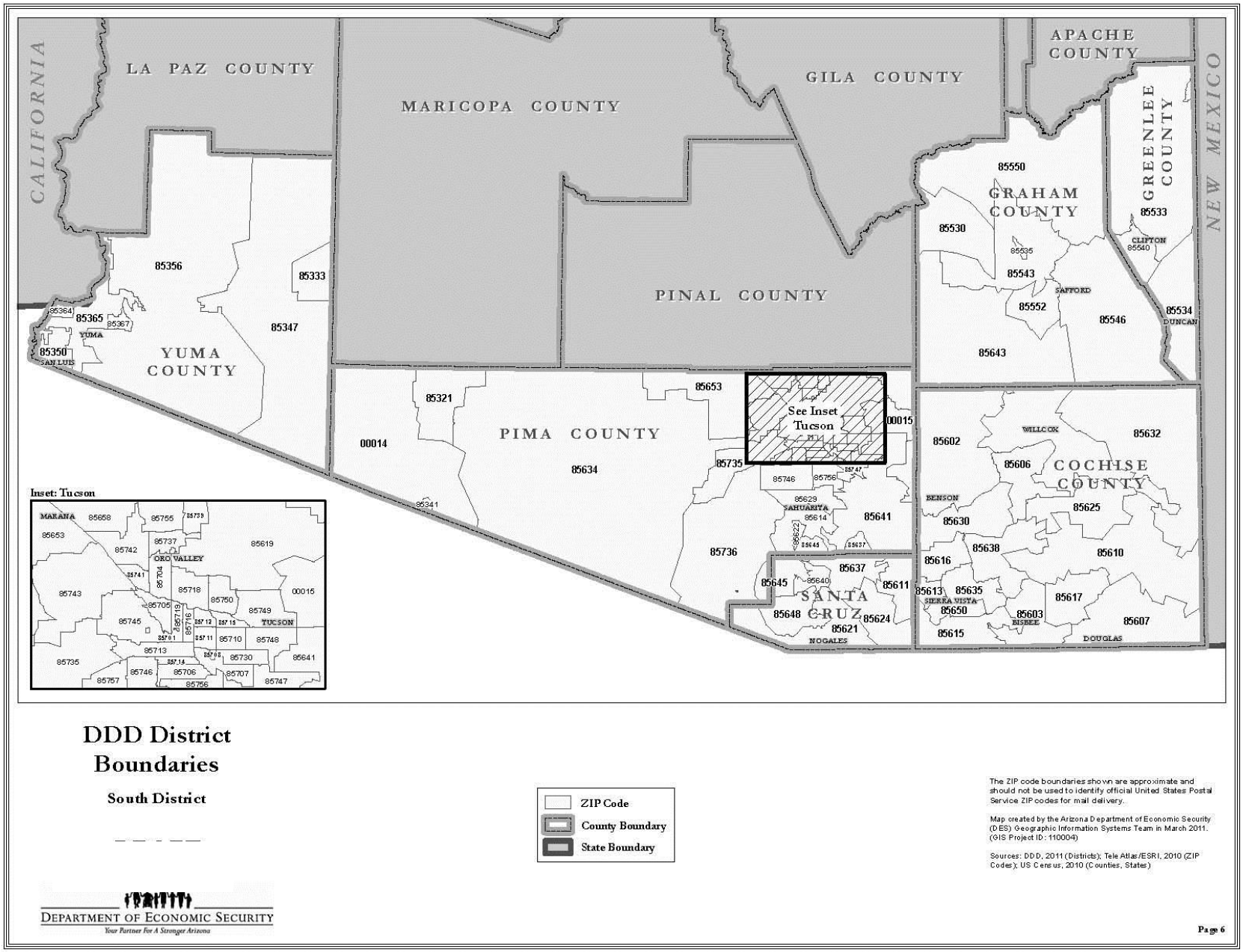

DDD District Boundaries

South District

ZIP Code
County Boundary
State Boundary

The ZIP code boundaries shown are approximate and should not be used to identify official United States Postal Service ZIP codes for mail delivery.

Map created by the Arizona Department of Economic Security (DES) Geographic Information Systems Team in March 2011. (GIS Project ID: 110004)

Sources: DDD, 2011 (Districts); Tele Atlas/ESRI, 2010 (ZIP Codes); US Census, 2010 (Counties, States)

DEPARTMENT OF ECONOMIC SECURITY
Your Partner For A Stronger Arizona

Page 6