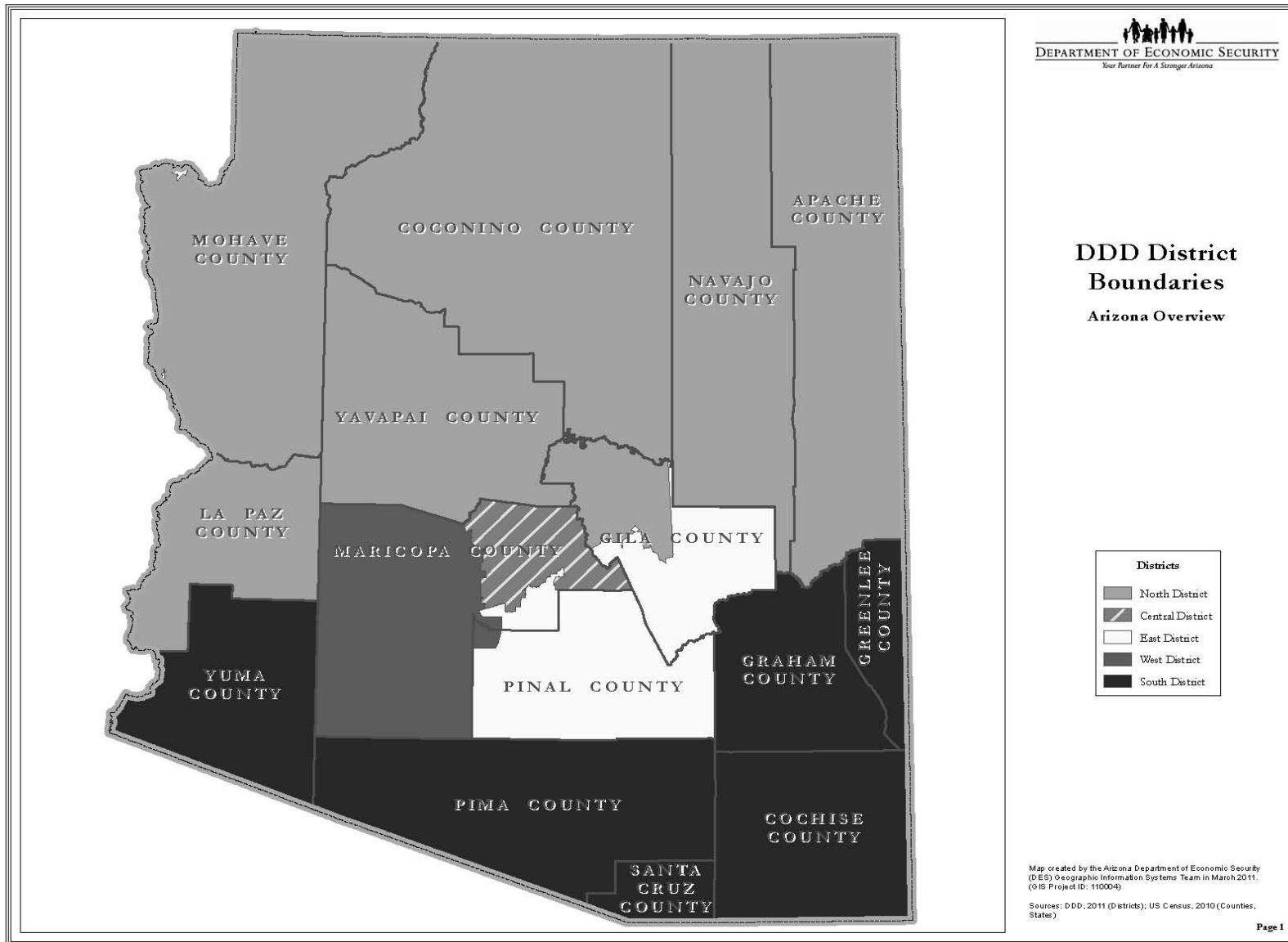
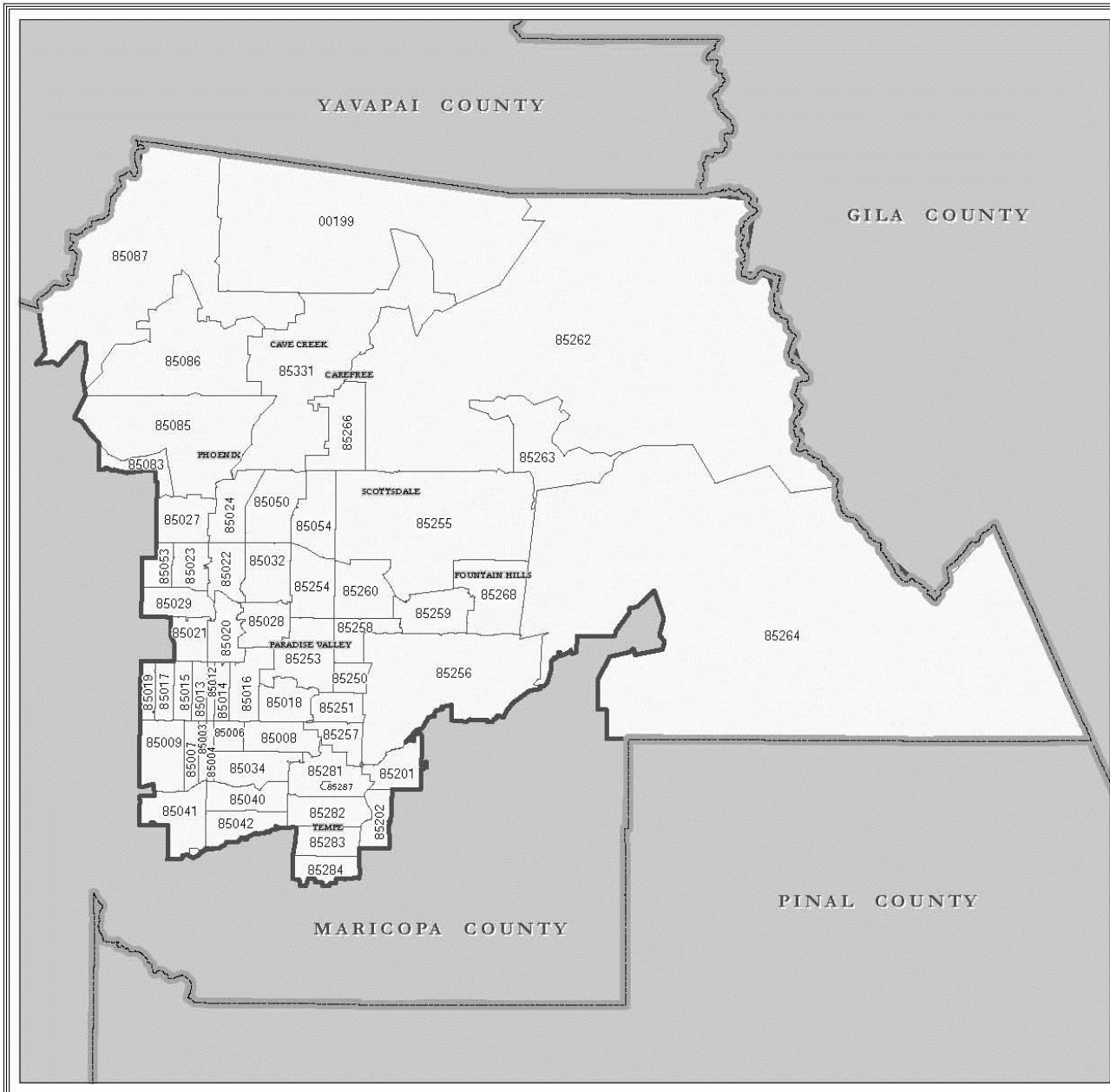



SECTION 8
Maps of DDD Districts as of August 2011





DDD District Boundaries
Central District



□ ZIP Code
 ▭ County Boundary

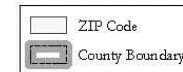
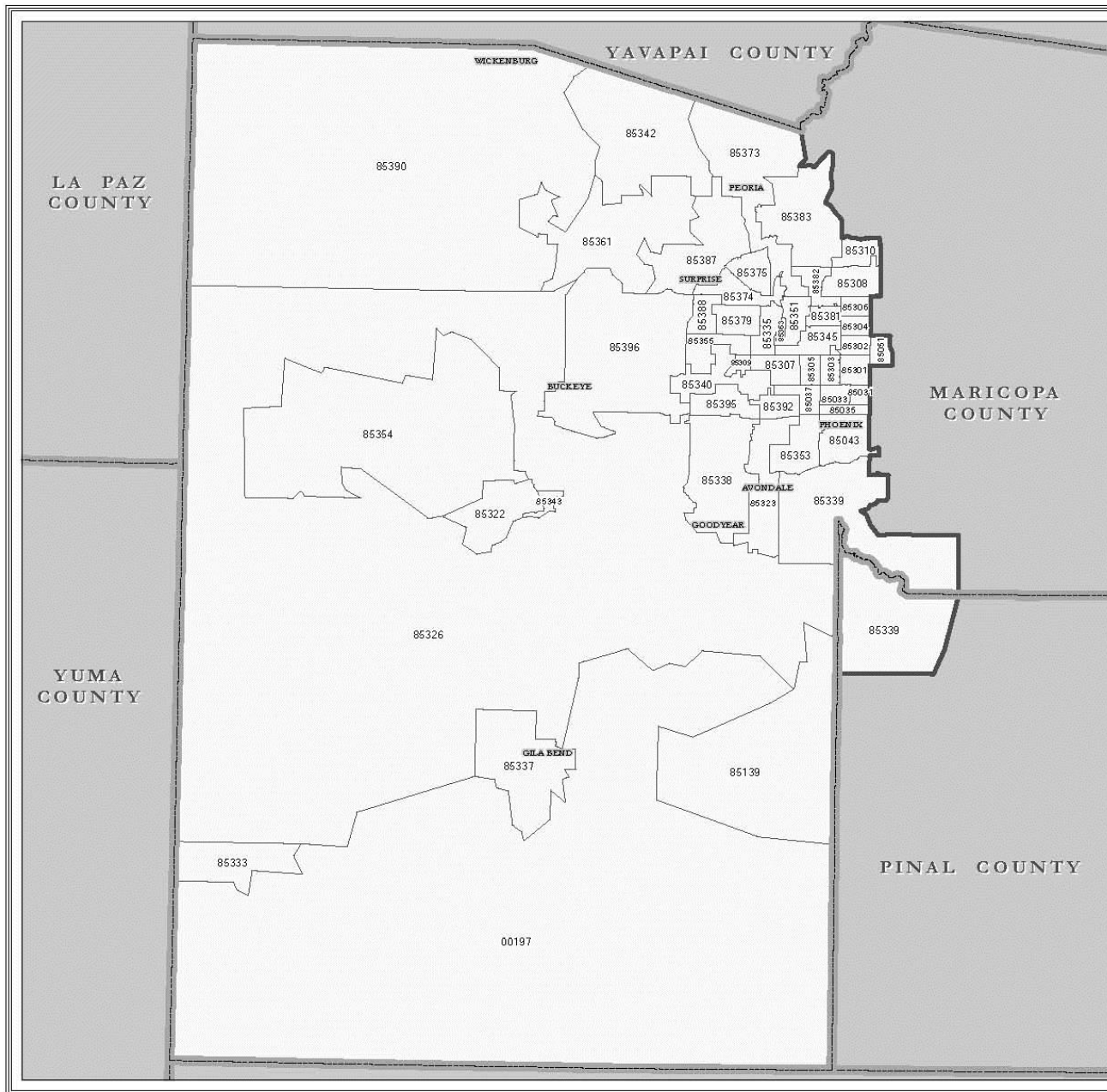
The ZIP code boundaries shown are approximate and should not be used to identify official United States Postal Service ZIP codes for mail delivery.

Map created by the Arizona Department of Economic Security (DES) Geographic Information Systems Team in March 2011. (GIS Project ID: 110004)

Sources: DDD, 2011 (Districts); Tele Atlas/ESRI, 2010 (ZIP Codes); US Census, 2010 (Counties, States)

DDD District Boundaries

West District



The ZIP code boundaries shown are approximate and should not be used to identify official United States Postal Service ZIP codes for mail delivery.

Map created by the Arizona Department of Economic Security (DES) Geographic Information Systems Team in March 2011. (GIS Project ID: 110004)

Sources: DDD, 2011 (Districts); Tele Atlas/ESRI, 2010 (ZIP Codes); US Census, 2010 (Counties, States)



DDD District Boundaries

East District

ZIP Code
 County Boundary


The ZIP code boundaries shown are approximate and should not be used to identify official United States Postal Service ZIP codes for mail delivery.




Map created by the Arizona Department of Economic Security (DES) Geographic Information Systems Team in March 2011. (GIS Project ID: 110004)

Sources: DDD, 2011 (Districts); Tele Atlas/ESRI, 2010 (ZIP Codes); US Census, 2010 (Counties, States)

**DDD District
 Boundaries**
 North District





-  ZIP Code
-  County Boundary
-  State Boundary

The ZIP code boundaries shown are approximate and should not be used to identify official United States Postal Service ZIP codes for mail delivery.

Map created by the Arizona Department of Economic Security (DES) Geographic Information Systems Team in March 2011. (GIS Project ID: 110004)

Sources: DDD, 2011 (Districts); Tele Atlas/ESRI, 2010 (ZIP Codes); US Census, 2010 (Counties, States)

